

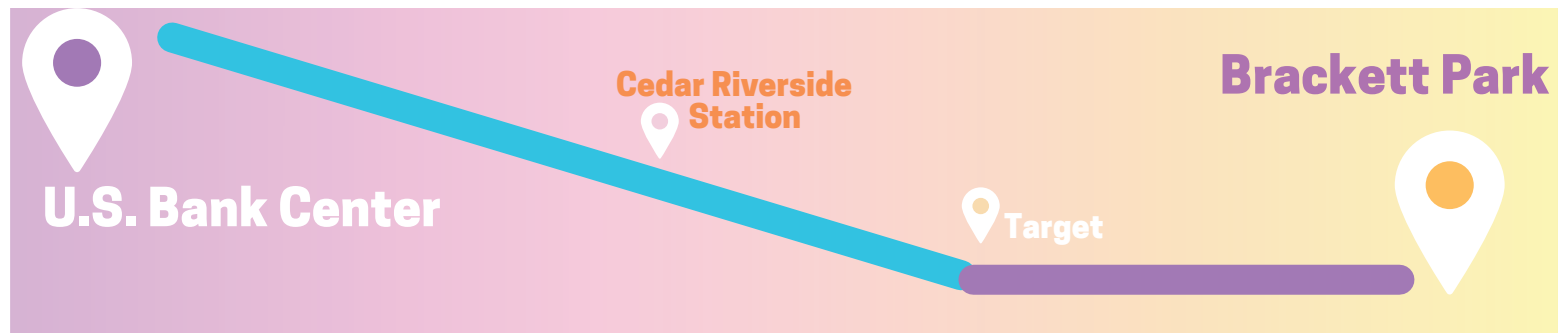
GETTING TO RISE ON METRO TRANSIT

From Downtown St. Paul (east)



- Get on Smith Ave & Ramp Exit/ Kellogg Blvd
- Take the 21 bus westbound (selby/ uptown)
- Get off at the Lake Street E. & 38th Ave S
- Walk to 39th Ave S and head north. Stay on 39th Ave. S. until you reach the park

From Downtown Minneapolis (central)



- Take the Metro Blue Line train southbound from U.S. Bank Stadium Station
- Get off at the Lake Street Midtown Station & catch the 21A Eastbound (Selby Ave/ St. Paul) and get off at Lake Street and 39th Avenue S.
- Walk east on 39th Ave S to Brackett Park

From Whitter (west)



- Get the 18E bus Southbound (Nicollet Av / 104-Humboldt) from Nicollet Ave S & 25th St W
- Transfer to the 21A Eastbound at Lake St W & Blaisdell Ave S (Selby Ave/ St. Paul)
- Get off at East Lake Street & 39th Ave S. and walk north on 39th Ave to Brackett

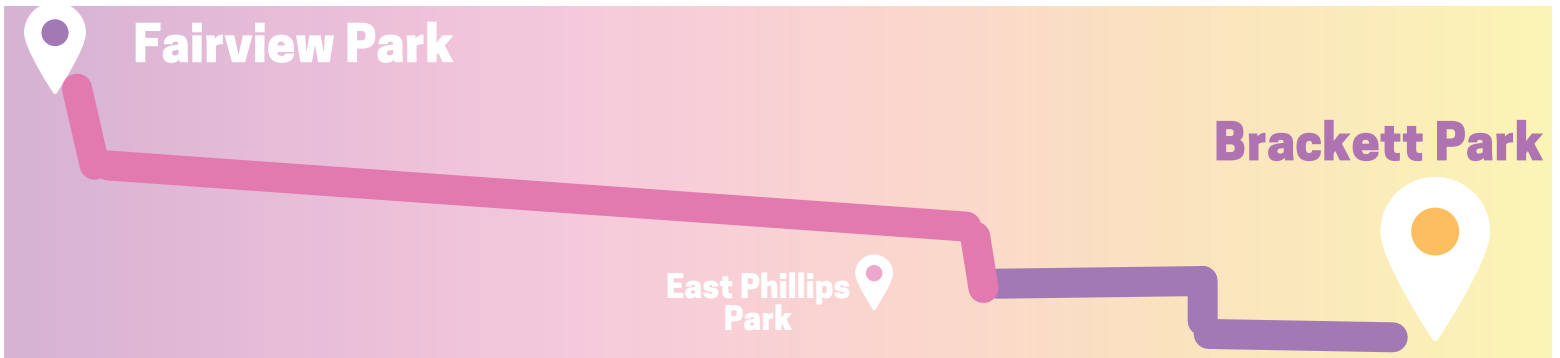
GETTING TO RISE ON METRO TRANSIT

From Powderhorn (southwest)




- Walk/ bike north to the Lake St E. & Bloomington Ave stop and get on the 21D Eastbound (Lake St / St Thomas)
- Get off at Lake St E & 36th Ave S and walk 10 minutes turning left at 39th Ave.

From Hawthorne (north)



- Walk 15 minutes to the Fremont & 26th Ave Station for the Metro D Line Westbound (Mall of America / Chi-Fremont)
- Take the Metro D Line to the Franklin Ave E. & Chicago Ave Station and transfer to the 9A bus Eastbound (E 25St - 36 Av / 46St Station)
- Get off at the 36th Ave S & 28th St E stop and walk 5 minutes east on 28th Ave.

From Frogtown (northeast)



- Get the 67E Westbound at the Thomas Ave & Galtier St (Minnehaha / Franklin Sta / 14th-Franklin) to the Franklin Ave E. & 31st Ave S
- Walk along the River 20 minutes south to Brackett Park